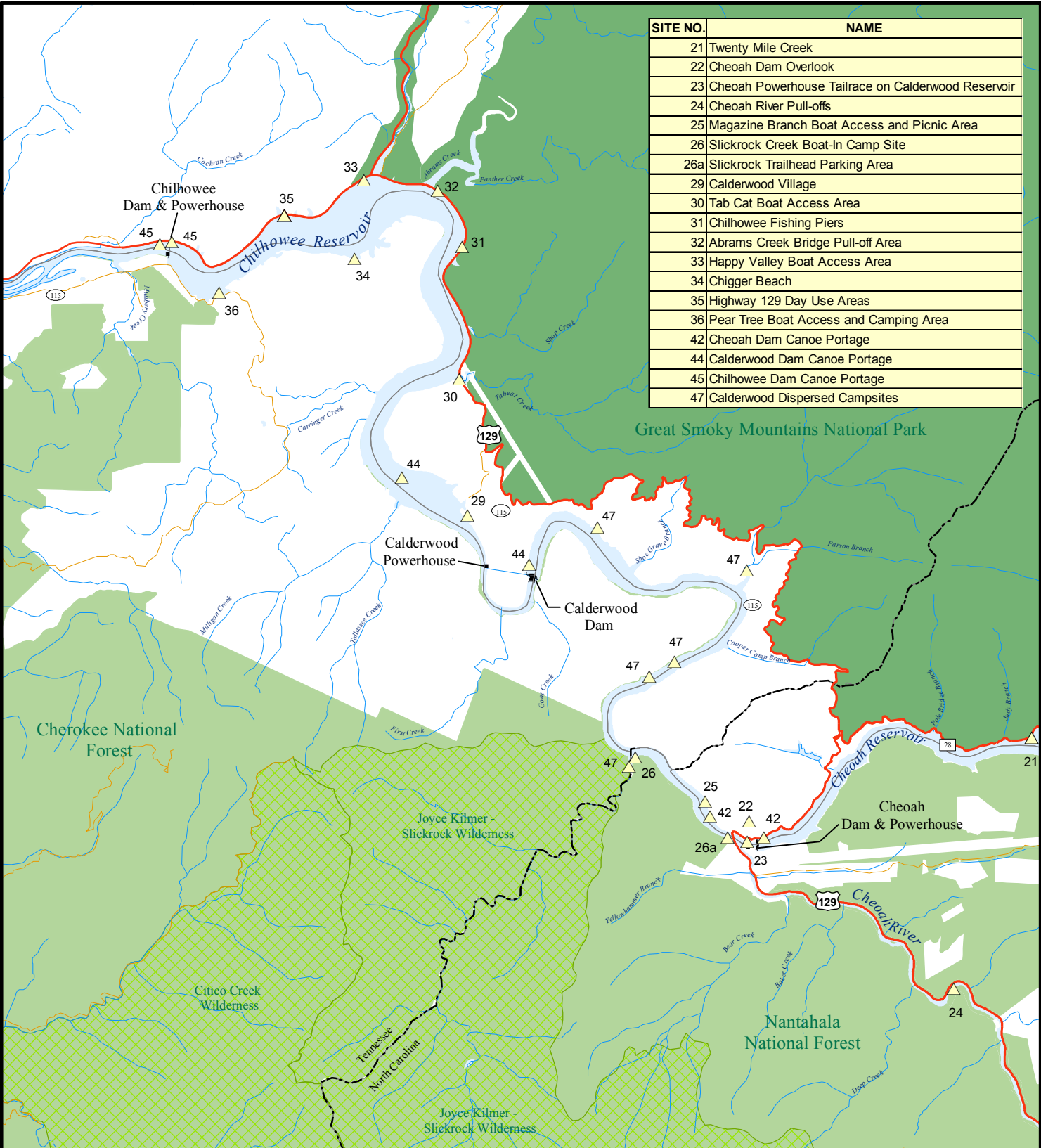

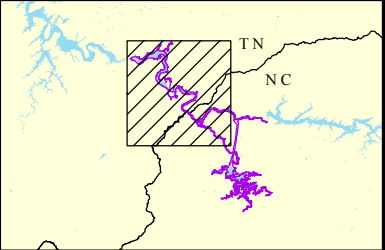


SITE NO.	NAME
21	Twenty Mile Creek
22	Cheoah Dam Overlook
23	Cheoah Powerhouse Tailrace on Calderwood Reservoir
24	Cheoah River Pull-offs
25	Magazine Branch Boat Access and Picnic Area
26	Slickrock Creek Boat-In Camp Site
26a	Slickrock Trailhead Parking Area
29	Calderwood Village
30	Tab Cat Boat Access Area
31	Chilhowee Fishing Piers
32	Abrams Creek Bridge Pull-off Area
33	Happy Valley Boat Access Area
34	Chigger Beach
35	Highway 129 Day Use Areas
36	Pear Tree Boat Access and Camping Area
42	Cheoah Dam Canoe Portage
44	Calderwood Dam Canoe Portage
45	Chilhowee Dam Canoe Portage
47	Calderwood Dispersed Campsites



- Recreation Resource Sites
- Minor Roads
- Major Roads
- Highways
- State Boundaries
- Dams
- Streams

**Existing Recreation Sites**  
**Brookfield Smoky Mountain Hydropower LLC**  
**Calderwood Reservoir and Chilhowee Reservoir**



October 2012

Map No.: BSMH116a

