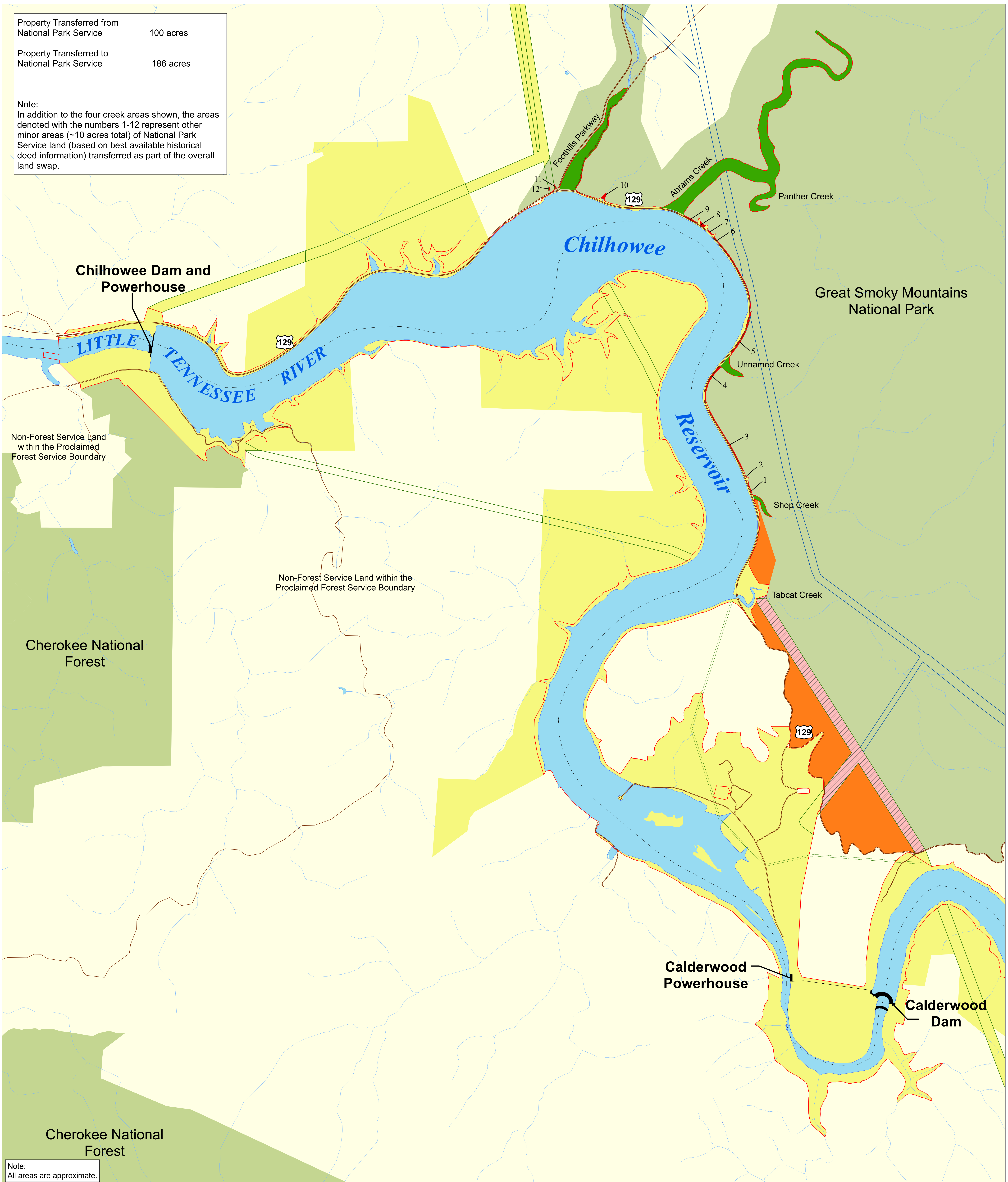


Property Transferred from National Park Service 100 acres
 Property Transferred to National Park Service 186 acres

Note:
 In addition to the four creek areas shown, the areas denoted with the numbers 1-12 represent other minor areas (~10 acres total) of National Park Service land (based on best available historical deed information) transferred as part of the overall land swap.



Non-Forest Service Land within the Proclaimed Forest Service Boundary

Non-Forest Service Land within the Proclaimed Forest Service Boundary

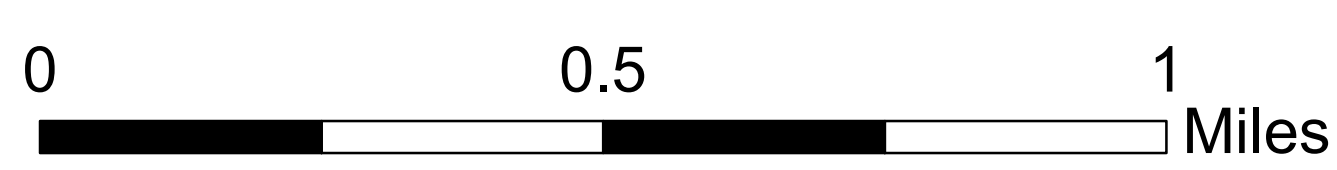

Cherokee National Forest

Great Smoky Mountains National Park

Cherokee National Forest

Note:
 All areas are approximate.

| Legend | |
|---|--|
| — FERC Project Boundary | — Property Transferred to National Park Service |
| --- County and State Lines | — National Park Service Management Easement |
| — Roads | — Property Transfer from National Park Service |
| — Streams | — Misc. Lands Transferred from National Park Service |
| — BSMH Transmission Line Corridors | |
| — TVA Transmission Line Corridors | |
| — Project Structures | |
| — Forest Service Land | |
| — National Park Land | |
| — Full Pond | |
| — BSMH Property | |
| --- 50' RW Easement Southern Bell Telephone and Telegraph | |



Brookfield Smoky Mountain Hydropower LLC
 Executed Land Swap Areas
 (January 2005)

Brookfield

PARSONS BRINCKERHOFF

Map No.: BSMH102a; Issue Date: 26 Oct 2012